

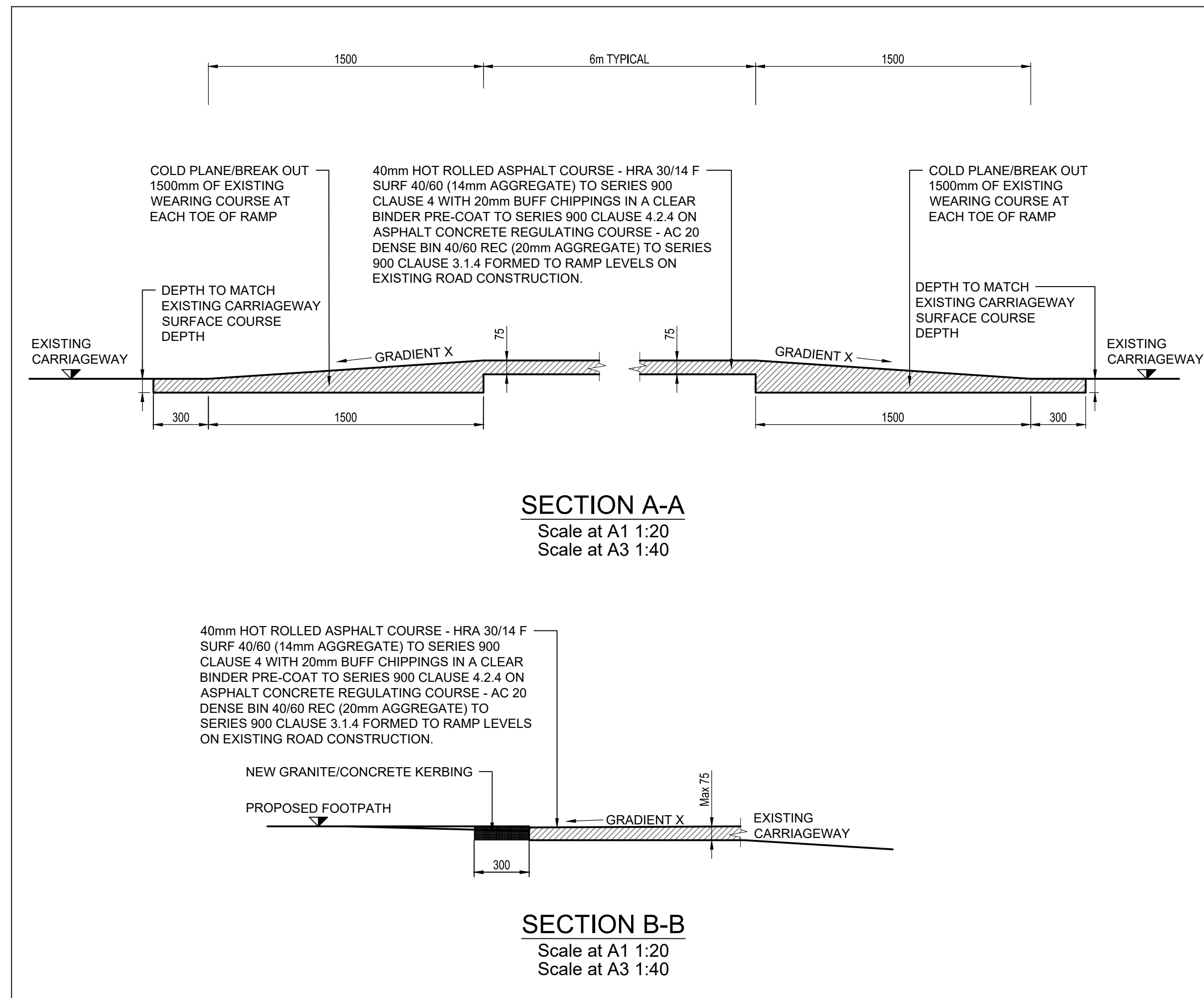
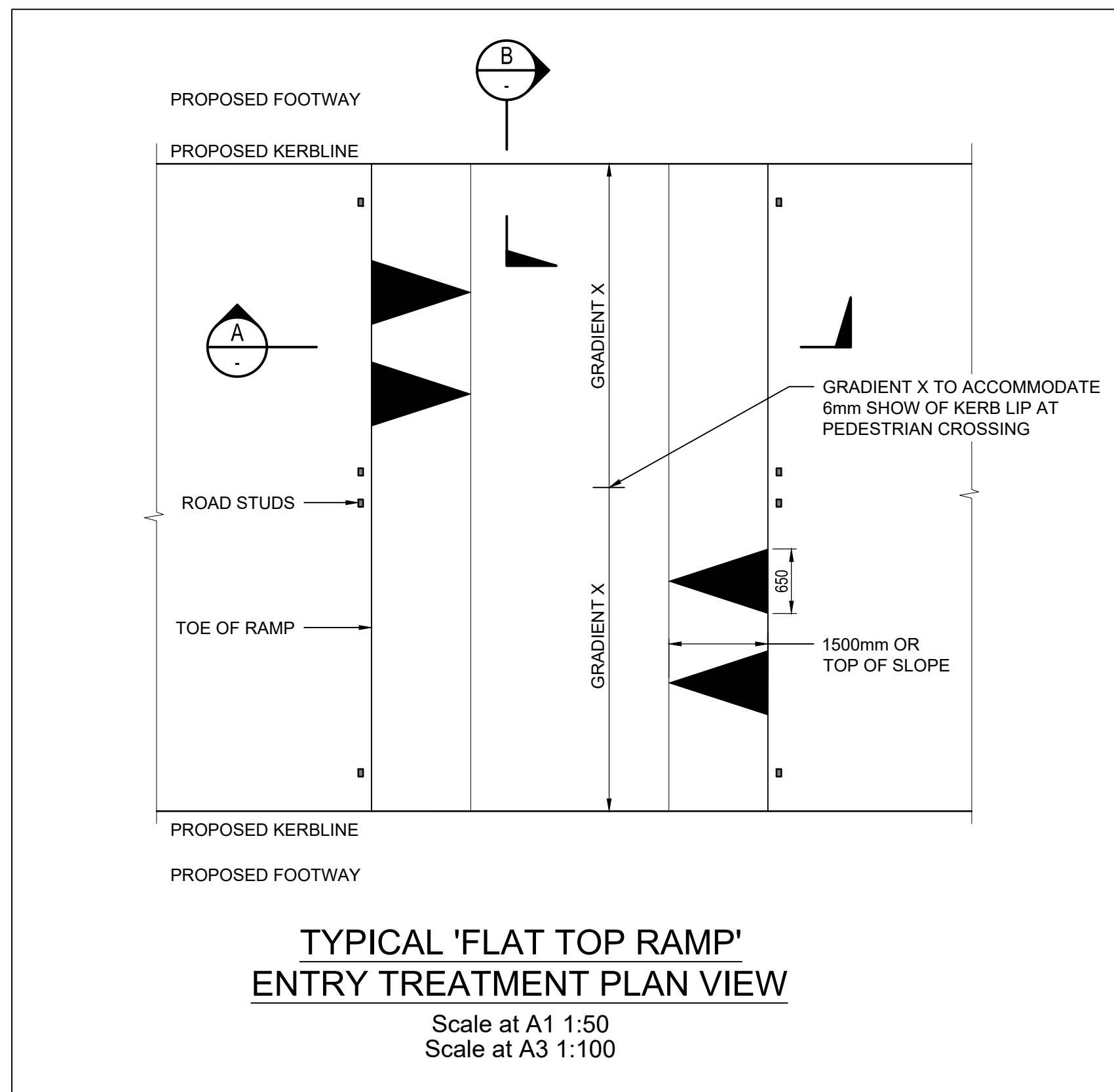
A1

DO NOT SCALE

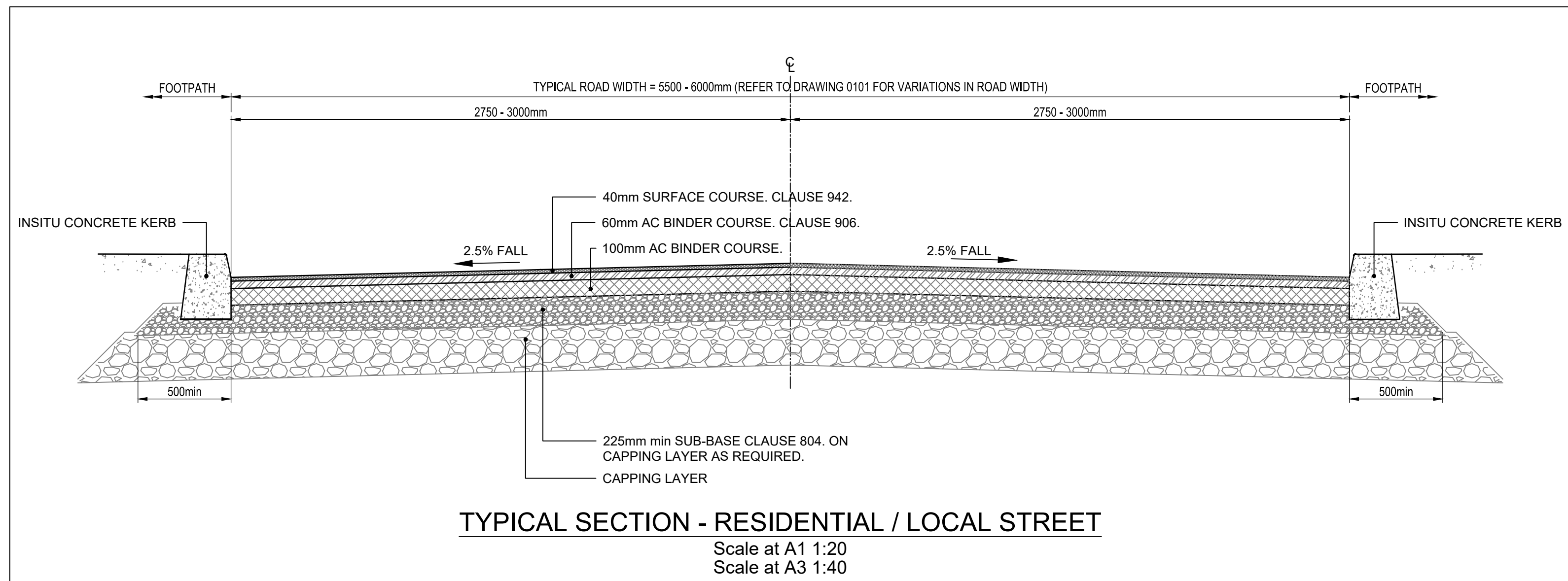
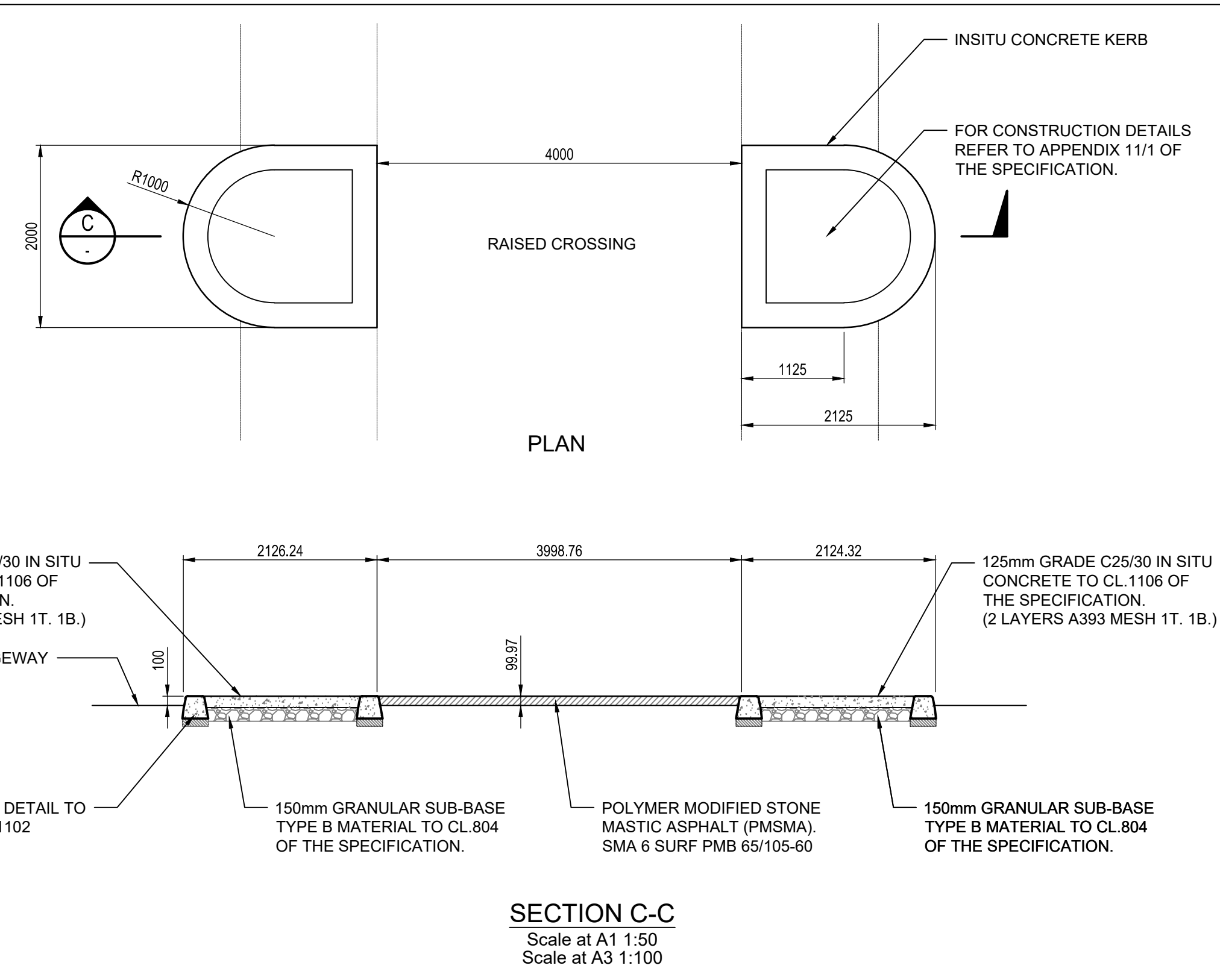
100

10

0



- GENERAL NOTES
1. ALL DIMENSIONS ARE IN MILLIMETRES UNLESS NOTED OTHERWISE
 2. ONLY WRITTEN DIMENSIONS SHALL BE USED. NO DIMENSIONS SHALL BE SCALED FROM THE DRAWINGS
 3. ALL LEVELS ARE IN METRES AND ARE TO MALIN HEAD DATUM
 4. ALL COORDINATES ARE IN METRES AND ARE TO IRISH TRANSVERSE MERCATOR
 5. DRAWINGS ARE TO BE READ IN CONJUNCTION WITH THE SPECIFICATION



© ORDNANCE SURVEY IRELAND LICENSE NR. AR 0082522. ORDNANCE SURVEY IRELAND & GOVERNMENT OF IRELAND
 ATKINS WILL NOT BE HELD LIABLE FOR THE USE OF THIS DATA ON ANY PROJECT OTHER THAN THE PROJECT:
LANDS AT WAYSIDE KILTERNAN DUBLIN 18

Risk Level
 + Atkins Base Line - Low Risk
 - Atkins Sensitive - Medium Risk
 - Atkins Private - High Risk
 - Client Critical - Already Marked

0	PLANNING	AK	31.05.22	PF	PF	KB
Rev	Description	By	Date	Chk'd	Rev'd	Auth

ATKINS
 Member of the SNC-Lavalin Group

Atkins House, 150-155 Ainslie Business Park, Swords, Co. Dublin
 Tel (+353) 01 810 8000 Fax (+353) 01 810 8001

Unit 2B, 2200 Cork Airport Business Park, Cork
 Tel (+353) 021 429 0300 Fax (+353) 021 429 0360

1st Floor Technology House Parkmore Technology Park, Galway
 Tel (+353) 091 786 050 Fax (+353) 091 779 830

Client: LISCOVE LIMITED

Project: LANDS AT WAYSIDE KILTERNAN DUBLIN 18

Purpose: PLANNING	
Title: TYPICAL CONSTRUCTION DETAIL	
Original Scale: AS SHOWN	Drawn: AK
Checked: PF	Reviewed: PF
Date: 31.05.22	Date: 31.05.22
Authorised: KB	Date: 31.05.22
Status: P	Drawing Number: 5158632 / HTR / SCD / 02 / 0001
Rev: 0	

File: 5158632_HTR_SCD_02_0001.dwg
 Date: Jun 15, 2022 - 5:43pm
 Plotted by: ycomacho